





Property Search Results > 1 - 4 of 4 for Year 2011

[New Search](#)

Click the "Details" or "Map" link to view more information about the property or click the checkbox next to each property and click "View Selected on Map" to view the properties on a single map.

Property Address Legal Description

Property ID	Geographic ID	Type	Legal Description	Owner Name	Appraised Value	
8603485	66-101746-000-102197R	Mineral	O'BYRNE EVA GAS UNIT W#01 66101746 SOJOURNER DRIL/GLADEWATER (HAYNESVILL AB 386 /PENIDA JOSE M SUR 0.000	CLUEY WILLIAM N	\$590	 View Details
8614005	66-123387-000-102197R	Mineral	OBYRNE EVA GAS UNIT W#02 66123387 SOJOURNER DRIL/GLADEWATER (HAYNESVILL AB 386 /PENIDA JOSE MARIA SUR 665.100	CLUEY WILLIAM N	\$561	 View Details
8725411	66-175526-000-102197R	Mineral	OBYRNE EVA GAS UNIT W#03 66175526 SOJOURNER DRIL/GLENWOOD (COTTON VALLE AB 386 /PENIDA JOSE MARIA SUR 665.100	CLUEY WILLIAM N	\$175	 View Details
65044936	66-235745-000-102197R	Mineral	O'BYRNE EVA GAS UNIT W#05 66235745 SOJOURNER DRIL/GLADEWATER (HAYNESVILL AB 386 /PINEDA J M SUR 0.000	CLUEY WILLIAM N	\$1,255	 View Details

Page: 1

[View Selected on Map](#)**Questions Please Call (903) 843-3041**

Website version: 1.2.2.2

Database last updated on: 9/28/2011 8:44 PM © 2011 True Automation, Inc. All Rights Reserved. Privacy Notice

This site only supports Internet Explorer 6+, Netscape 7+ and Firefox 1.5+.